



Beaufort County Public Works

Stormwater Infrastructure

Project Summary

Project Summary: Wimbee Landing Road

Narrative Description of Project:

Removed blockages from flowline due to beaver dams.

Completion: Feb-12

| 2012-555 / Wimbee Landing Road | Labor Hours | Labor Cost | Equipment Cost | Material Cost | Contractor Cost | Indirect Labor | Total Cost |
|---------------------------------------|----------------|-----------------|-------------------|------------------|--------------------|-------------------|-------------------|
| APJT / Access pipe - jetted | 5.0 | \$109.40 | \$55.40 | \$36.40 | \$0.00 | \$0.00 | \$201.20 |
| AUDIT / Audit Project | 0.5 | \$10.24 | \$0.00 | \$0.00 | \$0.00 | \$0.00 | \$10.24 |
| DPJT / Driveway Pipe - Jetted | 4.5 | \$104.76 | \$99.72 | \$49.23 | \$0.00 | \$0.00 | \$253.71 |
| HAUL / Hauling | 4.0 | \$85.68 | \$53.24 | \$16.50 | \$0.00 | \$0.00 | \$155.42 |
| RB / Remove blockage from flowline | 28.0 | \$658.83 | \$135.95 | \$93.54 | \$0.00 | \$0.00 | \$888.31 |
| Indirect Labor, Services and Supplies | 0.0 | \$0.00 | \$0.00 | \$0.00 | \$0.00 | \$684.13 | \$684.13 |
| 2012-555 / Wimbee Landing Road | 42.0 | \$968.91 | \$344.31 | \$195.67 | \$0.00 | \$684.13 | \$2,193.01 |
| Sub Total | | | | | | | |
| Grand Total | 42.0 | \$968.91 | \$344.31 | \$195.67 | \$0.00 | \$684.13 | \$2,193.01 |

Before



During



After



Project: Wimbee
Landing Road
Map 1

Activity: Drainage
Maintenance

Project #:
2012-555

Township:
Sheldon

Completed:
February 2012

Legend

Drainage Type

- River
- Stream
- Outfall
- Lateral
- Lateral Pipe
- Roadside
- Roadside Pipe
- Crossline
- D/W
- Access
- Piped
- Bleeder
- Parcels

Removed blockages from
flowline due to beaver dams.



1 inch = 225 feet

Project: Wimbee
Landing Road
Map 2

Activity: Vacuum
Truck














Project #:
2012-555

Township:
Sheldon

Completed:
February 2012

Legend

Drainage Type

-  River
-  Stream
-  Outfall
-  Lateral
-  Lateral Pipe
-  Roadside
-  Roadside Pipe
-  Crossline
-  D/W
-  Access
-  Piped
-  Bleeder
-  Parcels

Jetted (2)
driveway pipes.

WIMBEE LANDING RD

0 90 180 360 540 720
Feet

1 inch = 225 feet

Prepared By: BC Stormwater Management Utility

Date Print: 3/20/12

File: C:/sethdata/projects/projectmaps/Vac/Wimbee landing rd 12-555